

Ordinance 2017-12

SHORT TITLE:

An ordinance amending the official neighborhood map. (17-045)

I

PASSAGE BY MUNICIPAL COUNCIL

ROLL CALL

DISTRICT	NAME	FOR	AGAINST	OTHER
CW 1	DAVID SEWELL	✓		
CW 2	GEORGE STEWART	✓		
CD 1	GARY WINTERTON	✓		
CD 2	KIM SANTIAGO	✓		
CD 3	DAVID KNECHT	✓		
CD 4	KAY VAN BUREN	✓		
CD 5	DAVID HARDING	✓		
TOTALS		7	0	0

This ordinance was passed by the Municipal Council of Provo City, on the 21st day of March 2017, on a roll call vote as described above. Signed this 27th day of April 2017.

David S. Sewell

Chair

II

APPROVAL BY MAYOR

This ordinance is approved by me this 27th day of April 2017.

[Signature]


Mayor

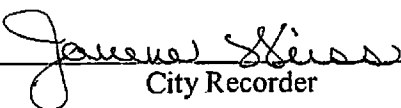
Ordinance 2017-12

III

CITY RECORDER'S CERTIFICATE AND ATTEST

This ordinance was signed and recorded in the office of the Provo City Recorder on the 28th day of April 2017, with a short summary being published on the 25th day of March, 2017, in The Daily Herald, a newspaper circulated in Provo, Utah. I hereby certify and attest that the foregoing constitutes a true and accurate record of proceedings with respect to Ordinance Number 2017-12.





City Recorder

1
2
3
4
5
6
7
8
9
10
11
12
13
14
15
16
17
18
19
20
21
22
23
24
25
26
27
28
29
30
31
32
33
34
35
36
37
38
39
40
41
42
43
44
45

ORDINANCE 2017-12.

AN ORDINANCE AMENDING THE OFFICIAL NEIGHBORHOOD MAP.
(17-045)

WHEREAS, it is proposed that the Official Neighborhood Map, as referenced in Provo City Code Section 2.29.010(1), should be amended to adjust the boundaries of the Provost and Provost South neighborhoods, Lakeview North and Lakeview South neighborhoods, and the Sherwood Hills and Edgemont neighborhoods as shown in Exhibit A; and

WHEREAS, the Neighborhood chairs in these respective areas have requested the proposed amendments to the Official Neighborhood Map; and

WHEREAS, on March 7, 2017, and March 21, 2017, the Municipal Council held duly noticed public meetings to ascertain that facts regarding this matter, which facts and comments are found in the meeting records; and

WHEREAS, after considering the neighborhood recommendations and facts and comments presented to the Municipal Council, the Council, finds (i) the Neighborhood boundaries should be adjusted as proposed, and (ii) such action, as set forth below, reasonably furthers the health, safety, and general welfare of the citizens of Provo City.

NOW, THEREFORE, be it ordained by the Municipal Council of Provo City, Utah, as follows:

PART I:

The Municipal Council hereby amends the Official Neighborhood Map to accurately reflect the boundary adjustments as shown in Exhibit A.

PART II:



- A. If a provision of this ordinance conflicts with a provision of a previously adopted ordinance, this ordinance shall prevail.
- B. This ordinance and its various sections, clauses and paragraphs are hereby declared to be severable. If any part, sentence, clause or phrase is adjudged to be unconstitutional or invalid, the remainder of the ordinance shall not be affected thereby.
- C. The Municipal Council hereby directs that the official copy of the Official Neighborhood Map be updated to reflect the provisions enacted by this ordinance.
- D. This ordinance shall take effect immediately after it has been posted or published in accordance with Utah Code 10-3-711, presented to the Mayor in accordance with Utah Code 10-3b-204, and recorded in accordance with Utah Code 10-3-713.

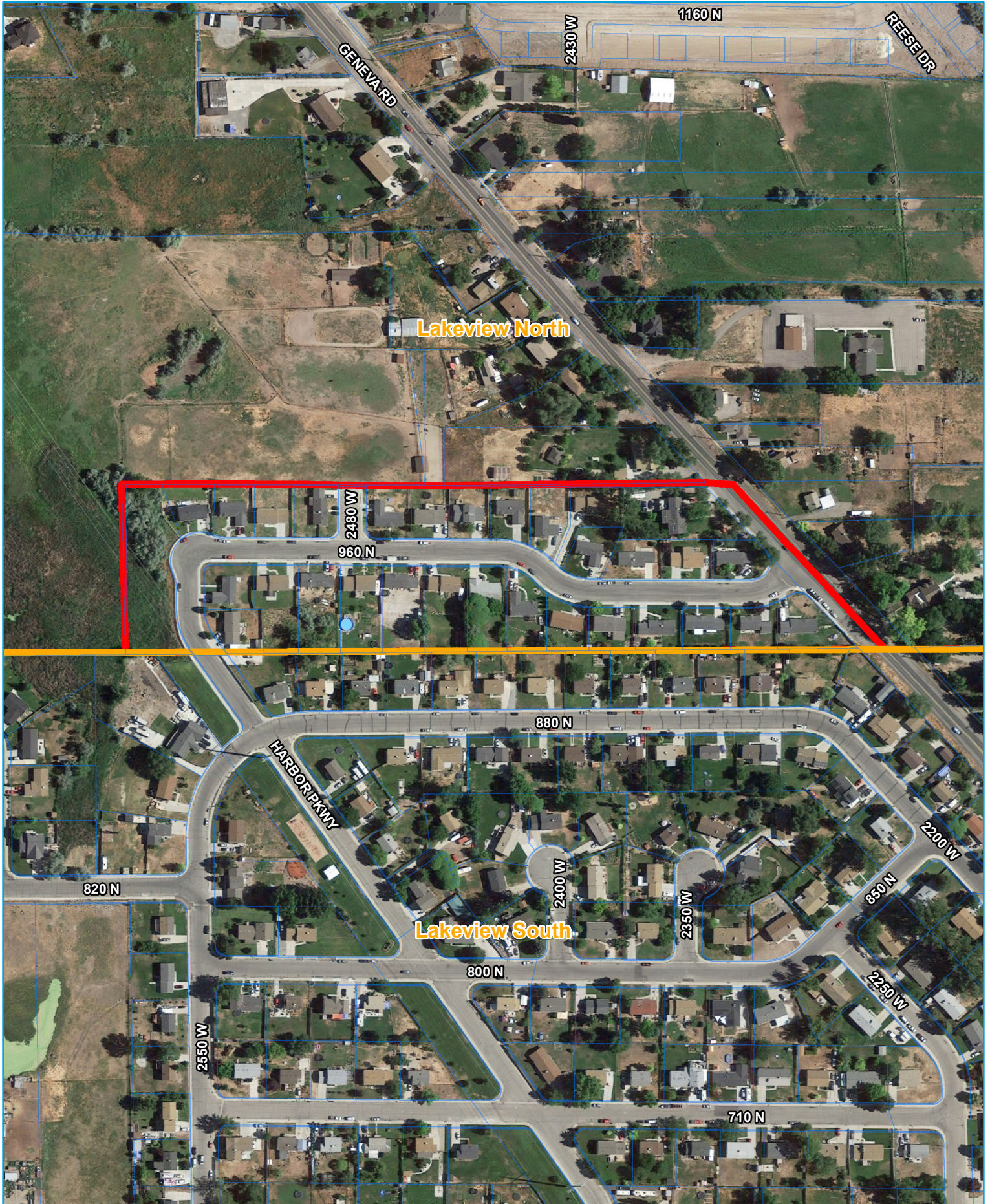
46

47



END OF ORDINANCE.

Lakeview North / Lakeview South

-  Current Neighborhoods
-  Proposed Changes





Sherwood Hills / Edgemont

-  Current Neighborhoods
-  Proposed Changes



Provost / Provost South

-  Current Neighborhoods
-  Proposed Changes

